

Kilkenny Draft City & Environs Development Plan 2014-2020

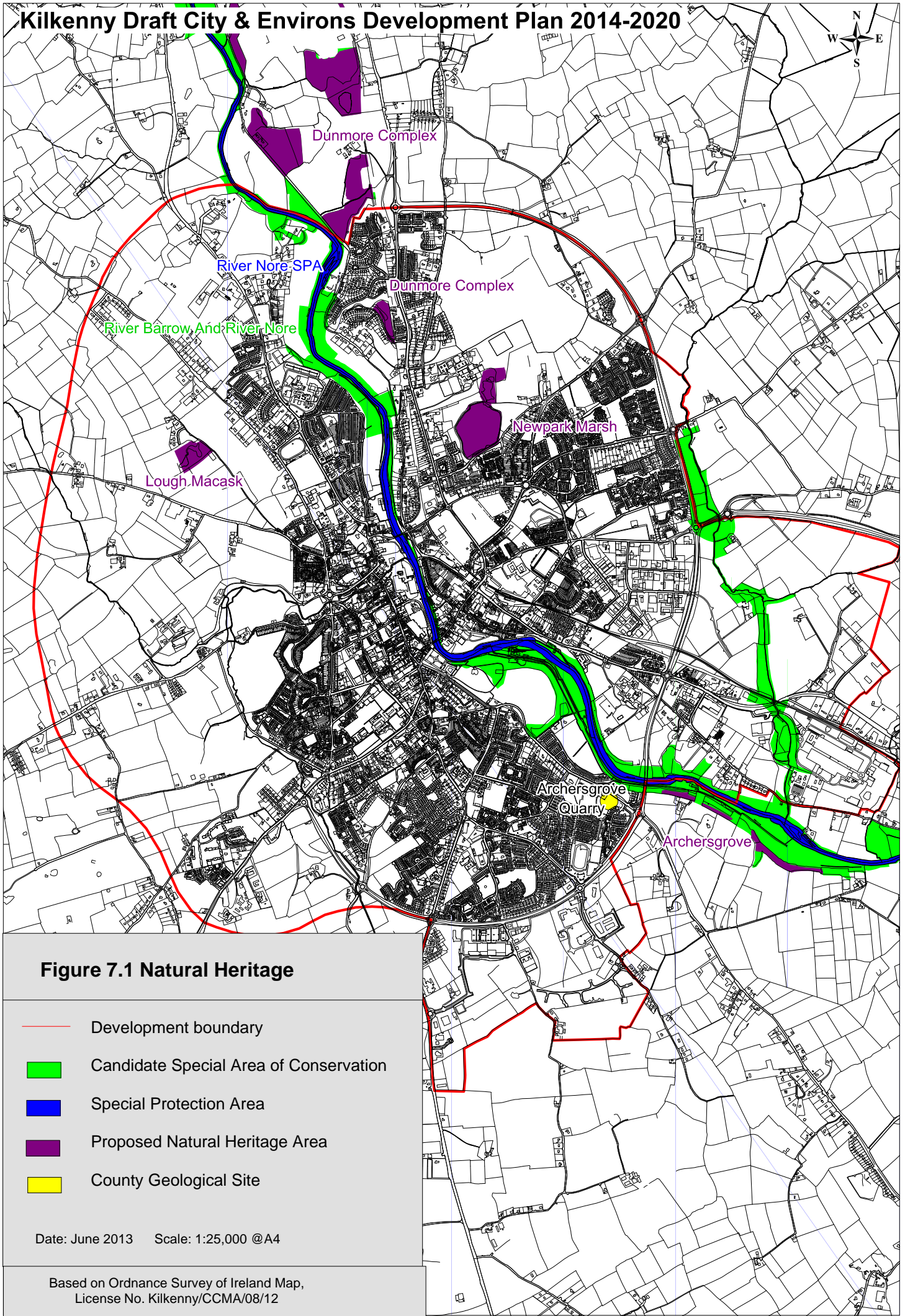




Figure 7.1 Natural Heritage

-  Development boundary
-  Candidate Special Area of Conservation
-  Special Protection Area
-  Proposed Natural Heritage Area
-  County Geological Site

Date: June 2013 Scale: 1:25,000 @A4

Based on Ordnance Survey of Ireland Map,
License No. Kilkenny/CCMA/08/12